

**NOTICE!!**

**These documents have been scanned!**

**Do not place un-scanned documents beneath this notice!**

**Do not remove this notice from this file!**

GPO Jacket No. 560-102  
Print Order 61540  
Rise Business Services, LLC  
Job=AZ15 5/21/2019



Box Number= AZ15075



Claim Begin-End: AMC452682-AMC452682

**1 Initial Receipt**



AZ15075-29

AMC452444-AMC452831

**United States Department of the Interior**

**Bureau of Land Management**

DIV OF LANDS, MINRLS & ENERGY

ONE N CENTRAL AVE


PHOENIX, AZ 85004 -4427

Phone: 602-417-9200

Receipt

No:

4330649

<b>Transaction #:</b> 4447306	
<b>Date of Transaction:</b> 12/10/2018	
CUSTOMER:	
CHUCK SCOTT PO BOX 1427 SAINT JOHNS, AZ 85936-1427 US	

LINE #	QTY	DESCRIPTION	REMARKS	UNIT PRICE	TOTAL
1	1.00	LOCATABLE MINERALS / MINING CLAIMS-NEW, UNADJUD, ONE OR MORE AUTH NOS / NEW MINING CLAIM PROCESSING FEE <b>CASES:</b> AMC452682/\$20.00		- n/a -	20.00
2	1.00	LOCATABLE MINERALS / MINING CLAIMS-NEW, UNADJUD, ONE OR MORE AUTH NOS / NEW MINING CLAIMS LOCATION FEE <b>CASES:</b> AMC452682/\$37.00		- n/a -	37.00
3	1.00	LOCATABLE MINERALS / MINING CLAIMS-NEW, UNADJUD, ONE OR MORE AUTH NOS / NEW MINING CLAIMS MAINTENANCE FEE <b>CASES:</b> AMC452682/\$155.00		- n/a -	155.00
4	1.00	LOCATABLE MINERALS / MINING CLAIMS-NOT NEW-UNADJUD, ONE AUTH NO. ONLY / MINING CLAIM MONEY RECEIVED <b>CASES:</b> AMC452682/\$465.00	ADDITIONAL PLACER FEES	- n/a -	465.00
<b>TOTAL:</b>					<b>\$677.00</b>

PAYMENT INFORMATION			
1	AMOUNT:	677.00	POSTMARKED: N/A
	TYPE:	CHECK	RECEIVED: 12/07/2018
	CHECK NO:	15169	

	NAME: SCOTT, CHUCK PO BOX 1427 SAINT JOHNS AZ 85936-1427 US
--	---

REMARKS
---------

This receipt was generated by the automated BLM Collections and Billing System and is a paper representation of a portion of the official electronic record contained therein.

**NOTICE!!**

**These documents have been scanned!**

**Do not place un-scanned documents beneath this notice!**

**Do not remove this notice from this file!**

GPO Jacket No. 560-102  
Print Order 61540  
Rise Business Services, LLC  
Job=AZ15 5/21/2019




Box Number= AZ15075



Claim Begin-End: AMC452682-AMC452682

**2 Correspondence**



AZ15075-29

AMC452444-AMC452831

**NO  
DOCUMENTS  
FOUND**

NO DOCUMENTS FOUND  
NO DOCUMENTS FOUND

**NOTICE!!**

**These documents have been scanned!**

**Do not place un-scanned documents beneath this notice!**

**Do not remove this notice from this file!**

GPO Jacket No. 560-102  
Print Order 61540  
Rise Business Services, LLC  
Job=AZ15 5/21/2019



Box Number= AZ15075



Claim Begin-End: AMC452682-AMC452682

**3 Transfers**



AZ15075-29

AMC452444-AMC452831

**NO  
DOCUMENTS  
FOUND**

NO DOCUMENTS FOUND  
NO DOCUMENTS FOUND

**NOTICE!!**

**These documents have been scanned!**

**Do not place un-scanned documents beneath this notice!**

**Do not remove this notice from this file!**

GPO Jacket No. 560-102  
Print Order 61540  
Rise Business Services, LLC  
Job=AZ15 5/21/2019



Box Number= AZ15075



Claim Begin-End: AMC452682-AMC452682

**4 Annual Filings**



AZ15075-29

AMC452444-AMC452831



**NO  
DOCUMENTS  
FOUND**

NO DOCUMENTS FOUND  
NO DOCUMENTS FOUND

**NOTICE!!**

**These documents have been scanned!**

**Do not place un-scanned documents beneath this notice!**

**Do not remove this notice from this file!**

GPO Jacket No. 560-102  
Print Order 61540  
Rise Business Services, LLC  
Job=AZ15 5/21/2019



Box Number= AZ15075



Claim Begin-End: AMC452682-AMC452682

**5 Miscellaneous**



AZ15075-29

AMC452444-AMC452831

**NO  
DOCUMENTS  
FOUND**

NO DOCUMENTS FOUND  
NO DOCUMENTS FOUND

**NOTICE!!**

**These documents have been scanned!**

**Do not place un-scanned documents beneath this notice!**

**Do not remove this notice from this file!**

GPO Jacket No. 560-102  
Print Order 61540  
Rise Business Services, LLC  
Job=AZ15 5/21/2019



Box Number= AZ15075



Claim Begin-End: AMC452682-AMC452682

**6 Location Notices-Amendments and Supporting Documents**



AZ15075-29

AMC452444-AMC452831

# MINING CLAIM STATUS REPORT

Data Entered: 12/20/18

MTP Checked By: \_\_\_\_\_

GEO Checked By: \_\_\_\_\_

LEAD SERIAL NUMBER: AMC 452682 thru AMC \_\_\_\_\_

### NUMBER OF CLAIMS & TYPE:

\_\_\_\_\_ LODGE  
 \_\_\_\_\_ PLACER  
1 ASSOCIATION PLACER  
 \_\_\_\_\_ MILL SITE  
 \_\_\_\_\_ TUNNEL SITE

### CHARGES:

Processing Fee @ \$20 = \$ 20  
 Location Fee @ \$37 = \$ 37  
 Maintenance Fee @ \$155 = \$ 155  
 Add'l Maint Fee for Assoc Placer = \$ 465  
**SUBTOTAL** \$ \_\_\_\_\_  
 Other Fees \$ \_\_\_\_\_  
 Other Fees \$ \_\_\_\_\_  
**TOTAL** \$ 677

TOTAL ACREAGE: 80 Per Claim  
(Placer Only)

NUMBER OF LOCATORS: \_\_\_\_\_

DOCUMENTS RECEIVED VIA: Over-the-Counter [ ] Mail [  ] TIMELY FILED: Yes [ ] No [ ]

LEGAL DESCRIPTION: T 12N R 20E SEC 28

T \_\_\_\_\_ R \_\_\_\_\_ SEC \_\_\_\_\_

T \_\_\_\_\_ R \_\_\_\_\_ SEC \_\_\_\_\_

T \_\_\_\_\_ R \_\_\_\_\_ SEC \_\_\_\_\_

T \_\_\_\_\_ R \_\_\_\_\_ SEC \_\_\_\_\_

BLM [ ] FOREST SERVICE [ ] \_\_\_\_\_ SUBJ TO PL 359: Yes [ ] No [ ]  
WILDERNESS AREA [ ] \_\_\_\_\_

SPLIT ESTATE: N/A [ ] SX [ ] PX [ ] OTHER [ ] \_\_\_\_\_  
SRHA [ ] Was proper Notice filed if located on SHRA Land? Yes [ ] No [ ]

### RECONVEYED MINERALS ON BLM LAND REQUIRE OPENING ORDER FROM 1944 TO 1993:

Open to Entry On \_\_\_\_\_ N/A [ ]

COMMENTS/STATUS: VOID [ ] PARTIALLY VOID [ ] PVT MINERALS [ ] WITHDRAWN LANDS [ ]  
OTHER [ ] \_\_\_\_\_

Date on envelope unreadable - true

[ ] Claimant acknowledges that portions of the following claim(s) site(s) may be void or voidable.

Printed Name of Claimant \_\_\_\_\_

Signature of Claimant \_\_\_\_\_

\*\*\*\*\*FINAL ADJUDICATION\*\*\*\*\*

DATE \_\_\_\_\_ INITIALS \_\_\_\_\_

AMC452682


Chuck Scott  
PO. Box 1427  
St Johns, AZ  
85936

**LOCATION NOTICE FOR PLACER MINING CLAIM**

Amendment BLM Serial # \_\_\_\_\_

NOTICE IS HEREBY GIVEN that the HTH #1

\_\_\_\_\_ placer mining claim has been located by  
Chuck Scott Brad Peterson  
Evelyn Walker Beth Peterson whose current mailing  
address is Full addresses on page 2



The general course of this claim is Rectangle and it is situated in Nava Jo  
County, Arizona. This claim is 2640 feet in length and 1320 feet in width.

80 Total Claim Acreage. This claim runs from the location monument on which this location notice is  
posted at the NW corner of the claim approximately 2640 feet in a Southerly direction to the  
SW end line and 1320 feet in a Easterly direction to the SE end line. This claim is  
marked by four monuments, one at each corner of the claim.

The location monument on which this notice is posted is situated within Section 28, Township  
12 N, Range 20 E, Gila Salt River Base and Meridian, Arizona. This claim encompasses  
portions of the following legal subdivision(s) if located by legal subdivision or the following quarter section(s),  
section(s), Township(s) and Range(s) NW 1/2 of NW 1/4 S-28  
T-12-N R-20-E, Gila Salt River Base and Meridian, Arizona.

The locality of this claim with reference to some natural object or permanent monument and additional information  
(if any) concerning its locality are as follows: 4'x4'x4' wood Post with  
Rock Base

\_\_\_\_\_ The above information is shown on the attached map.

DATED AND POSTED on the ground this 9th day of SEPT., 2018

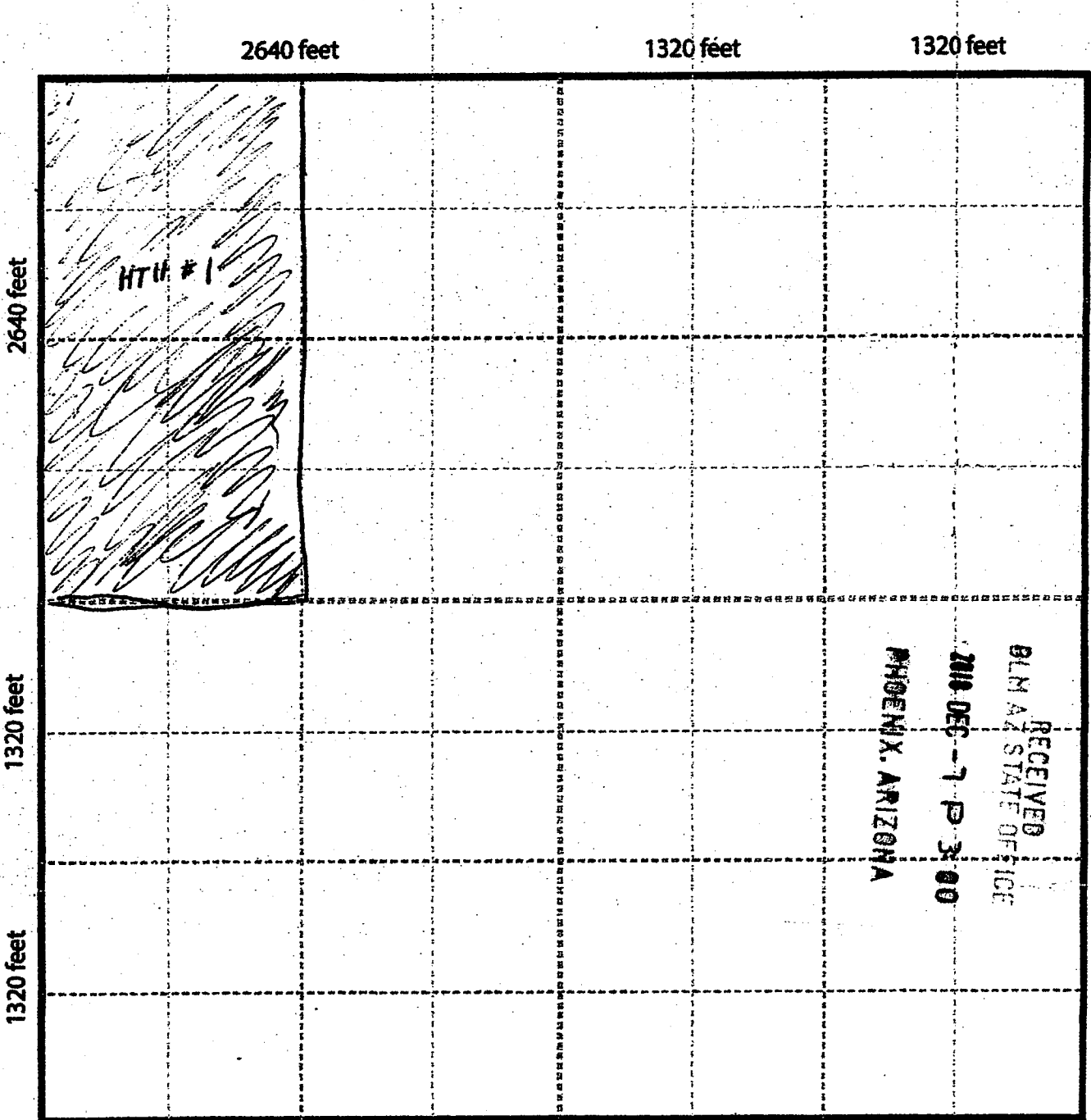
LOCATOR(s)  AGENT

Print Name(s) Brad Peterson Chuck Scott Evelyn Walker Beth Peterson  
Signature(s) [Signatures] Evelyn Walker [Signature]  
Beth Peterson  
John Peterson

Form MCF102  
Revised July 2014

AMC452682

# Aliquot measurement grid template



AMC452682

Brad Peterson	P.O. Box 2873	ST. Johns AZ 85936
Beth Peterson	P.O. Box 2873	ST. Johns AZ 85936
Chuck Scott	P.O. Box 1427	ST. Johns AZ 85936
Evelyn Walker	P.O. Box 1427	ST. Johns AZ 85936



# LR2000 Internal

## CR Geographic Report with Land

[Download User Guide \(pdf\)](#)

**Purpose:** This report produces a geographic listing of case information based on retrieval by Meridian/Township/Range. This report format will display the case type, case disposition, meridian, township, range, section, survey type, survey number, surface management agency, pending actions, serial number, and total case acres.

To refresh the query, do a **Ctrl-R**. It resets the page and clears any criteria fields that may have entries.



### No Results

The specified criteria didn't result in any data. This is often caused by applying filters and/or selection steps that are too restrictive or that contain incorrect values. Please check your analysis filters and selection steps, and try again. The filters or selection steps currently being applied are shown below.

#### Filters

Disposition is equal to **AUTHORIZED, CANCELLED, EXPIRED, PENDING, REJECTED, RELINQUISHED, WITHDRAWN**  
**and** Meridian Township Range Section is equal to **14 0120N 0200E 028 NW**  
**and** Admin State is equal to **AZ**

[Return - Refresh](#)





C & E ROCK SALES  
P O BOX 1427  
ST JOHNS, AZ 85936

RECEIVED  
BLM AZ STATE OFFICE

200 DEC -7 P 3:00

PHOENIX, ARIZONA

PHOENIX, AZ 852



Bureau of Land Management  
1 N. Central Ave. Ste 800  
Phoenix, AZ, 85004

85004-442700

